

IN THE COMMISSIONERS COURT OF
CLAY COUNTY, TEXAS

ORDER ADOPTING REDISTRICTING PLAN
FOR COMMISSIONERS COURT PRECINCTS

BE IT REMEMBERED, that on the 15 day of November, 2021, came on to be considered the issue of periodic redistricting of county political boundaries. This Court has, in due time, given deliberate consideration to the legal issues and of governmental duties imposed by state and federal law. In addition, the Court has previously entered in the minutes of this Court, criteria by which any redistricting plan would be considered, the prior Order establishing criteria being incorporated herein by reference.


This Court has commissioned and has received an Initial Assessment by qualified professionals experienced in the field of redistricting law for the purpose of making a preliminary determination of population distribution between the four commissioners court precincts, and the obligation to comply with “one-person-one-vote” balance as required by applicable state and federal law. This assessment has been filed in the minutes of this Court, and is incorporated by this reference as Exhibit 1, Initial Assessment. A finding, based upon this assessment, recognized the legal duty to redraw political boundaries to comply with applicable law, and a copy of this finding is entered into the minutes of this court, by which reference this prior finding is incorporated into this Order of the Commissioners Court, Exhibit 2, Order Requiring Redistricting.


After convening in Public Hearing for comment upon any and all proposed plans, and after meeting in open session for the purpose of considering alternatives available to the County for modification of existing political boundaries in a manner designed to achieve both acceptable levels of numerical balance between the four commissioners court precincts, and to protect the voting rights of all residents of Clay County, the Commissioners Court has determined to adopt the redistricting plan attached to this Order in map and data form, Exhibit 3. At a later date, this Court will receive a more complete description of this plan, including a map depiction of all new political boundaries, polling places, election precinct


boundaries, and any affect such changes in Commissioners Court precincts may have upon Justice of the Peace/Constable precincts. This supplemental order will be taken up and considered by the Court after public notice as required by law.


IT IS THEREFORE ORDERED ADJUDGED AND DECREED that the Redistricting Plan depicted in the maps and data attached to this Order are hereby APPROVED and ADOPTED by the Commissioners Court of Clay County, Texas. Upon final approval of the supplemental data to be provided at a later date, the Redistricting Plan, Proposal A adopted by this Order shall be effective immediately for use in the 2022 Primary and for all subsequent elections until changed or modified by later Order of this Court.


Signed this 15~~th~~ day of November 2021.


County Judge, Clay County



Commissioner, Precinct 1



Commissioner, Precinct 2


Commissioner, Precinct 3


Commissioner, Precinct 4

ATTEST:


County Clerk, Ex Officio Clerk of the
Clay County Commissioners Court



	Actual Pop.	Ideal Pop.	Deviate	Relative Deviation
Precinct 1	2518	2555	-37	-1.43%
Precinct 2	2577	2555	23	0.88%
Precinct 3	2576	2555	22	0.84%
Precinct 4	2547	2555	-8	-0.29%
Total	10218	10218		
Total Maximum Deviation	2.31%			

Total Maximum Deviation above 10%
requires redistricting

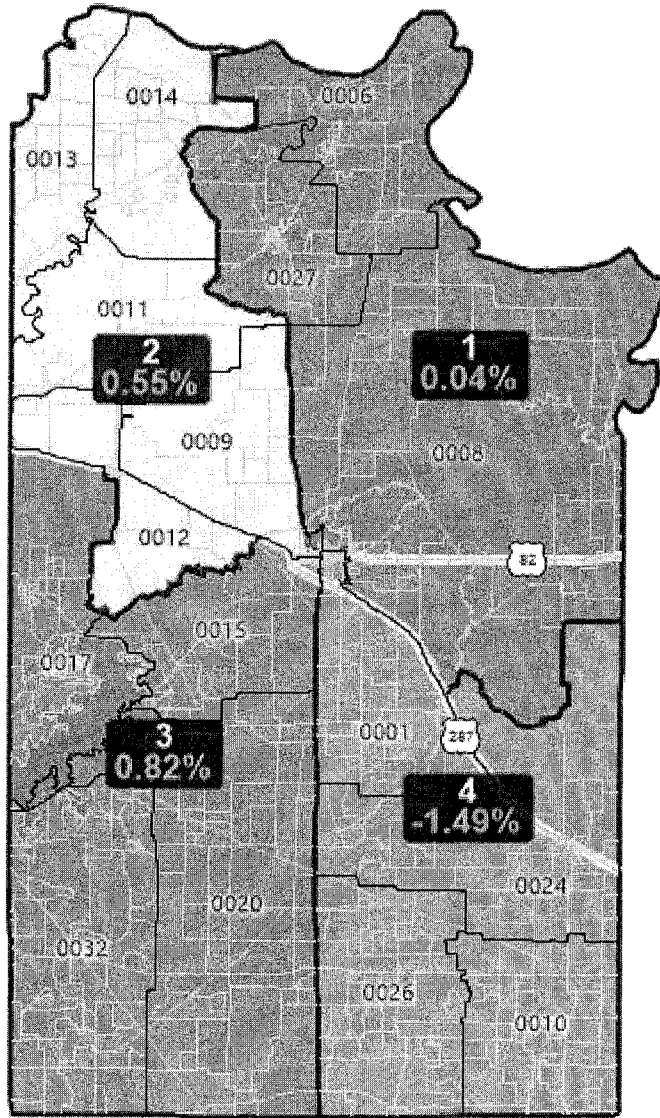
Maximum Deviation less than than 5% is
desireable if possible.

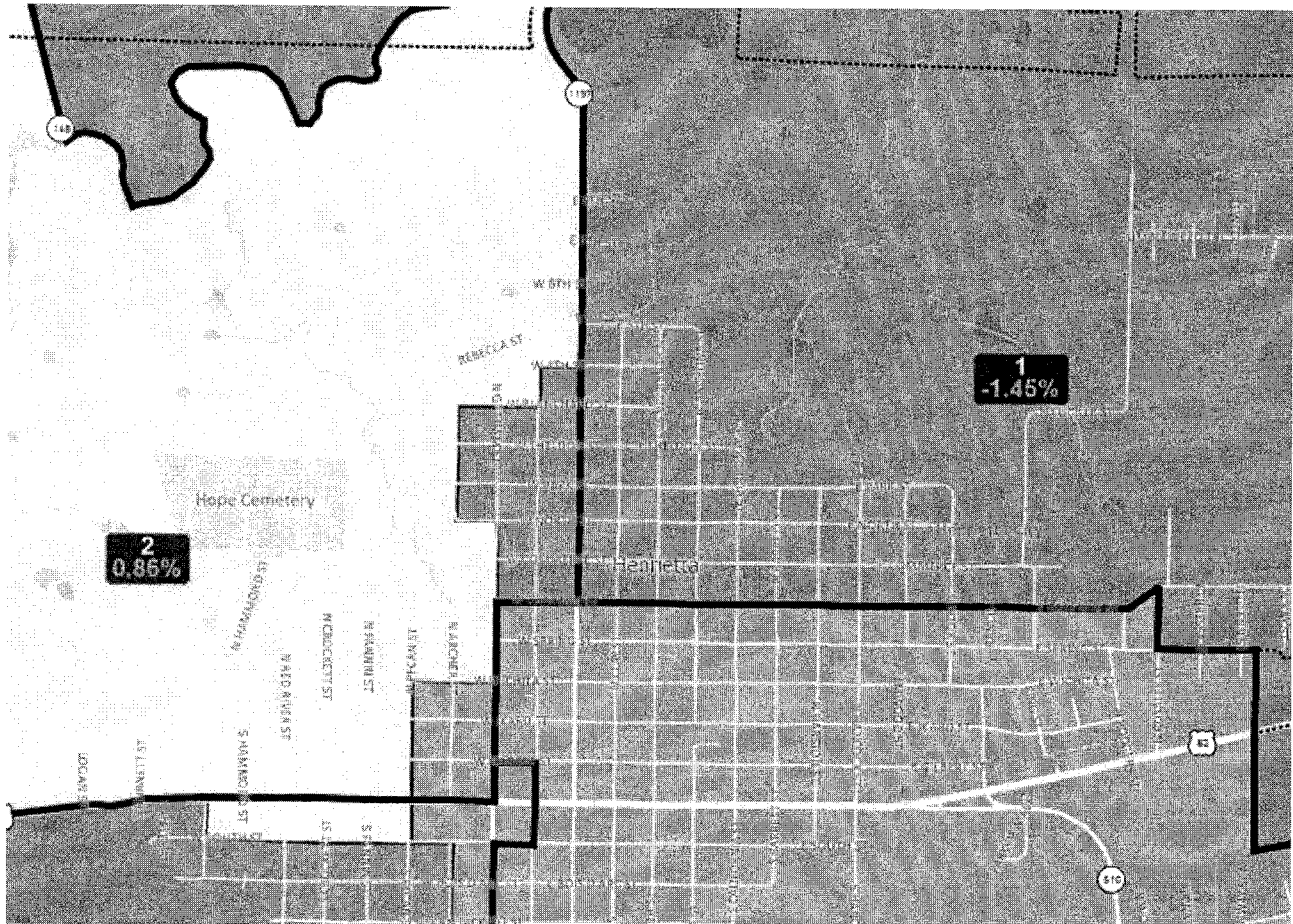
Ethnic/Racial Data-Total

	Anglo	Black	Am. Ind.	Asian	Hispanic	Haw/Pac Is	Other	Multi	Totals	%
Precinct 1	2124	6	25	14	184	0	13	152	2518	24.64%
Precinct 2	2224	5	25	12	199	0	7	105	2577	25.22%
Precinct 3	2343	7	11	10	123	0	5	77	2576	25.21%
Precinct 4	2250	17	17	14	135	0	6	108	2547	24.93%
Total	8941	35	78	50	641	0	31	442	10218	100.00%
% of County	87.50%	0.34%	0.76%	0.49%	6.27%	0.00%	0.30%	4.33%	100.00%	
Ethnic %										
Precinct 1	84.35%	0.24%	0.99%	0.56%	7.31%	0.00%	0.52%	6.04%	100.00%	
Precinct 2	86.30%	0.19%	0.97%	0.47%	7.72%	0.00%	0.27%	4.07%	100.00%	
Precinct 3	90.95%	0.27%	0.43%	0.39%	4.77%	0.00%	0.19%	2.99%	100.00%	
Precinct 4	88.34%	0.67%	0.67%	0.55%	5.30%	0.00%	0.24%	4.24%	100.00%	

Voting Age Ethnic/Racial Data

	Anglo	Black	Am. Ind.	Asian	Hispanic	Haw/Pac Is	Other	Multi	Totals	%
Precinct 1	1680	5	18	12	100	0	9	117	1941	23.83%
Precinct 2	1814	3	23	12	126	0	6	83	2067	25.38%
Precinct 3	1948	6	11	10	88	0	4	52	2119	26.02%
Precinct 4	1805	14	15	12	80	0	3	88	2017	24.77%
Total	7247	28	67	46	394	0	22	340	8144	100%
% of County	88.99%	0.34%	0.82%	0.56%	4.84%	0.00%	0.27%	4.17%	100%	
Voting Age %										
Precinct 1	86.55%	0.26%	0.93%	0.62%	5.15%	0.00%	0.46%	6.03%	100.00%	
Precinct 2	87.76%	0.15%	1.11%	0.58%	6.10%	0.00%	0.29%	4.02%	100.00%	
Precinct 3	91.93%	0.28%	0.52%	0.47%	4.15%	0.00%	0.19%	2.45%	100.00%	
Precinct 4	89.49%	0.69%	0.74%	0.59%	3.97%	0.00%	0.15%	4.36%	100.00%	





Plan A
Clay County, Texas

